

Proposal 2

4

12

1

18

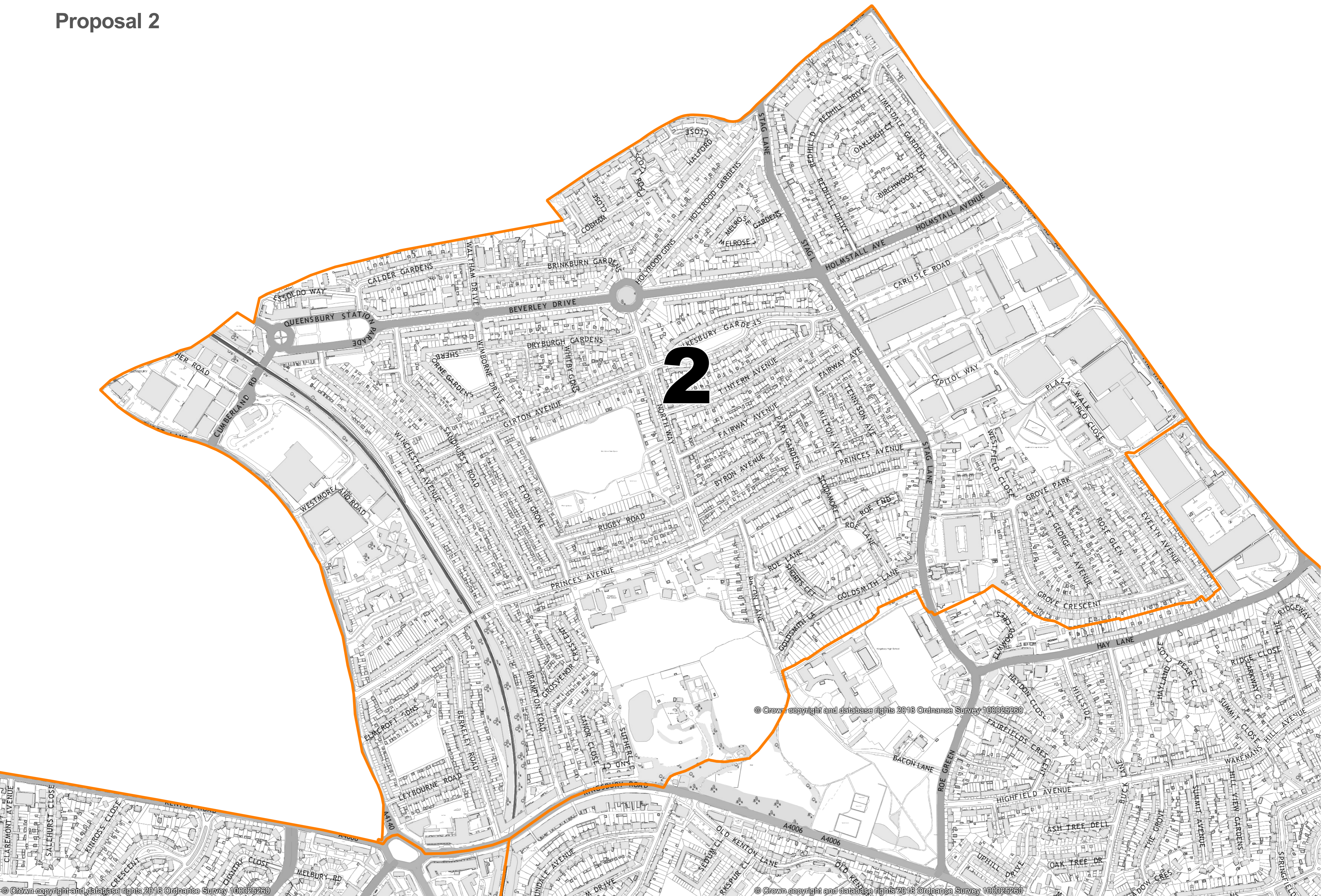
base rights 2018 Ordnance Survey 100025260

© Crown copyright and database rights 2018 Ordnance Survey 100025260

ance Survey 100025260

© Crown copyright and database rights 2018 Ordnance Survey 100025260

Proposal 2



© Crown copyright and database rights 2018 Ordnance Survey 100025260

© Crown copyright and database rights 2018 Ordnance Survey 100025260

Proposal 2



3

Proposal 2

4

1

© Crown copyright and database rights 2013 Ordnance Survey 100025260

© Crown copyright and database rights 2013 Ordnance Survey 100025260



Proposal 2

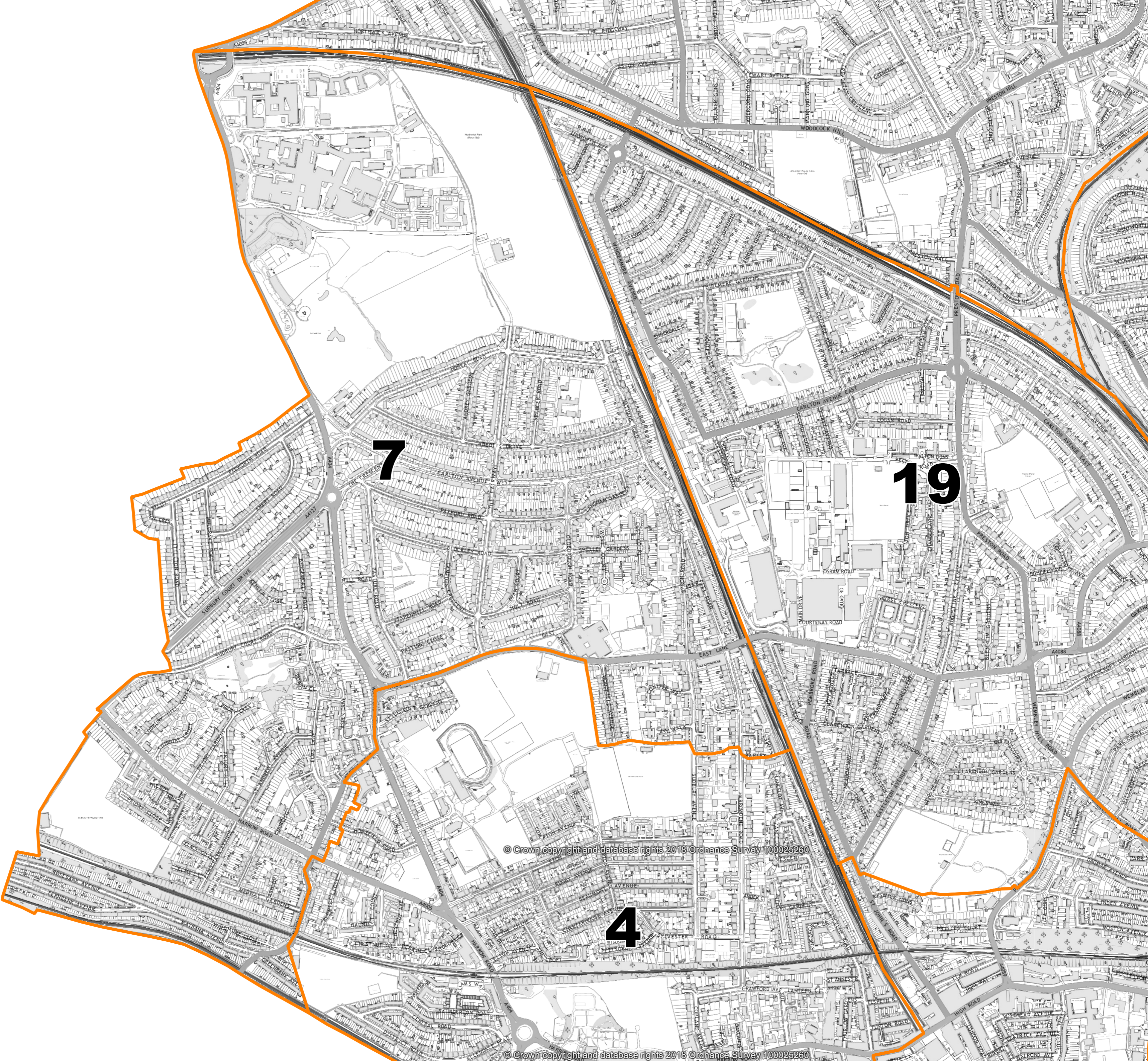
20

5

11

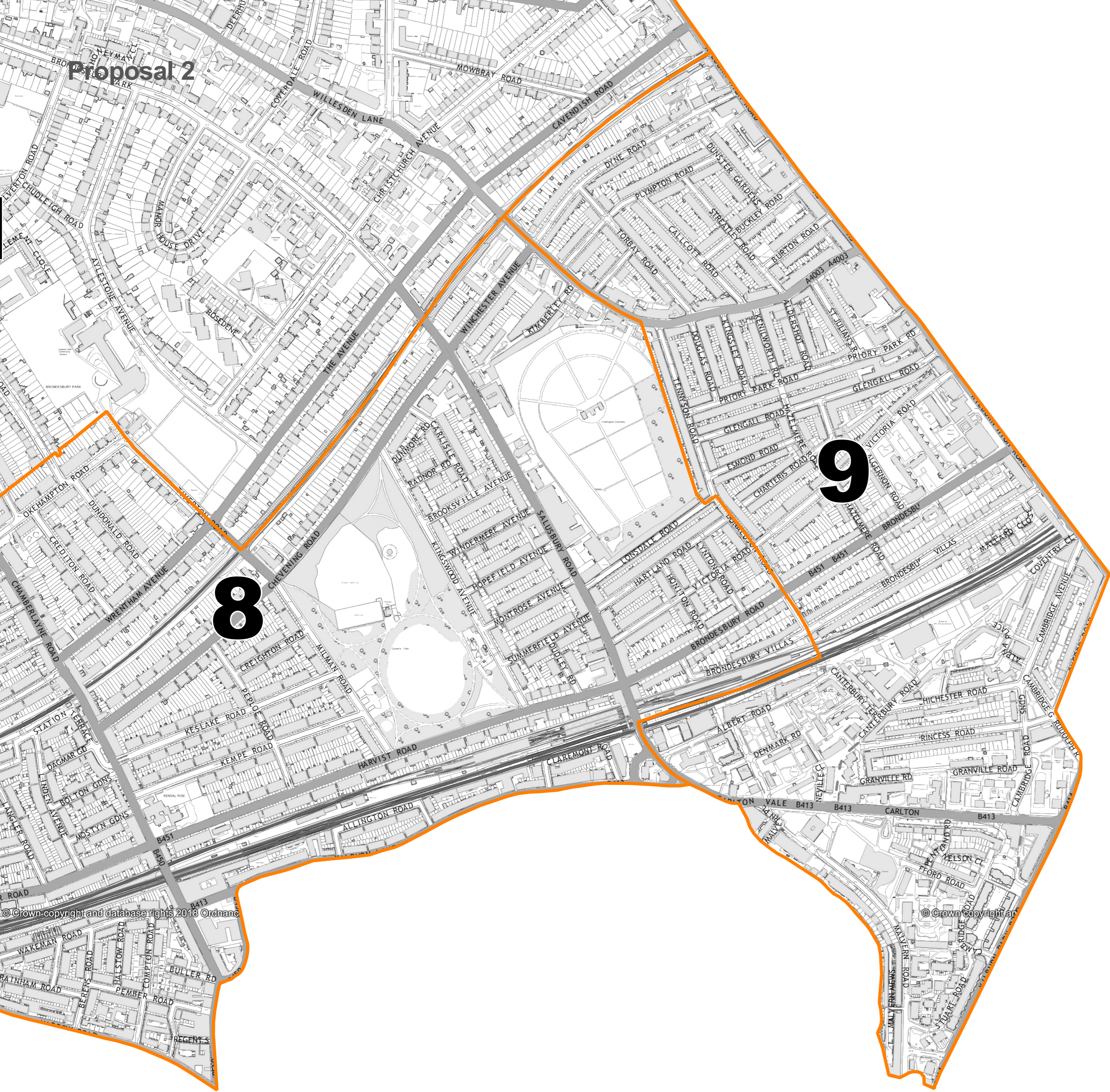
This is a detailed street map of a city area, likely London, showing various streets and landmarks. The map is divided into several numbered regions: 1, 6, 18, and 20. A large orange line outlines a specific area, possibly a ward or a proposed boundary. The map includes labels for streets such as Harrow Road, Brentfield Road, and others. A copyright notice "© Crown copyright and database" is visible in the bottom right corner.

Proposal 2



Proposal 2

Proposal 2



Proposal 2

2

10

17

16

3

19

© Crown copyright and database rights 2018 Ordnance Survey 100025260

© Crown copyright and database rights 2018 Ordnance Survey 100025260

© Crown copyright and database rights 2018 Ordnance Survey 100025260

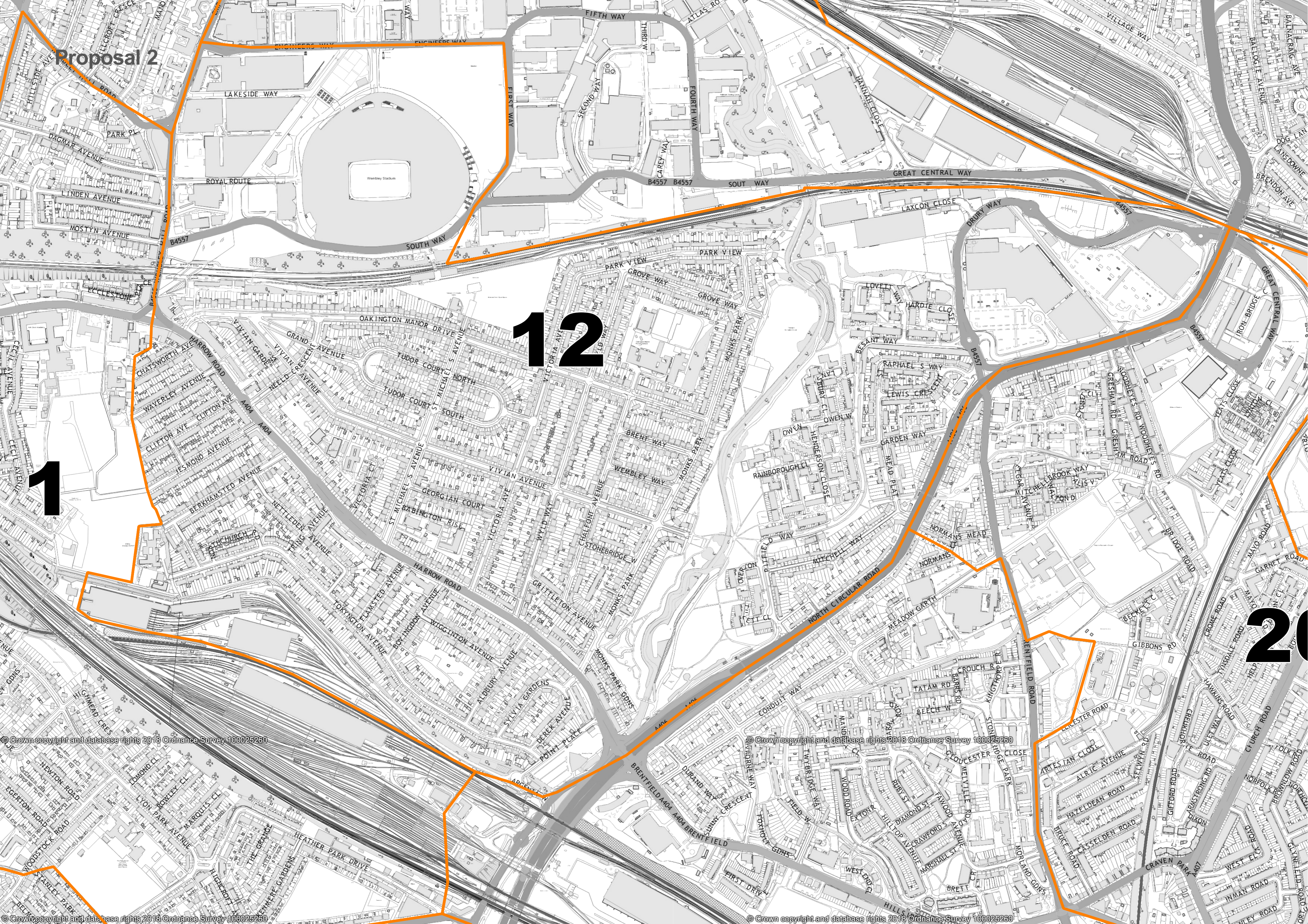
© Crown copyright and database rights 2018 Ordnance Survey 100025260

5

11

8

© Crown copyright and database rights 2018 Ordnance Survey 100025260



Proposal 2

12

1

20

© Crown copyright and database rights 2018 Ordnance Survey 100025260

© Crown copyright and database rights 2018 Ordnance Survey 100025260

© Crown copyright and database rights 2018 Ordnance Survey 100025260

© Crown copyright and database rights 2018 Ordnance Survey 100025260

Proposal 2

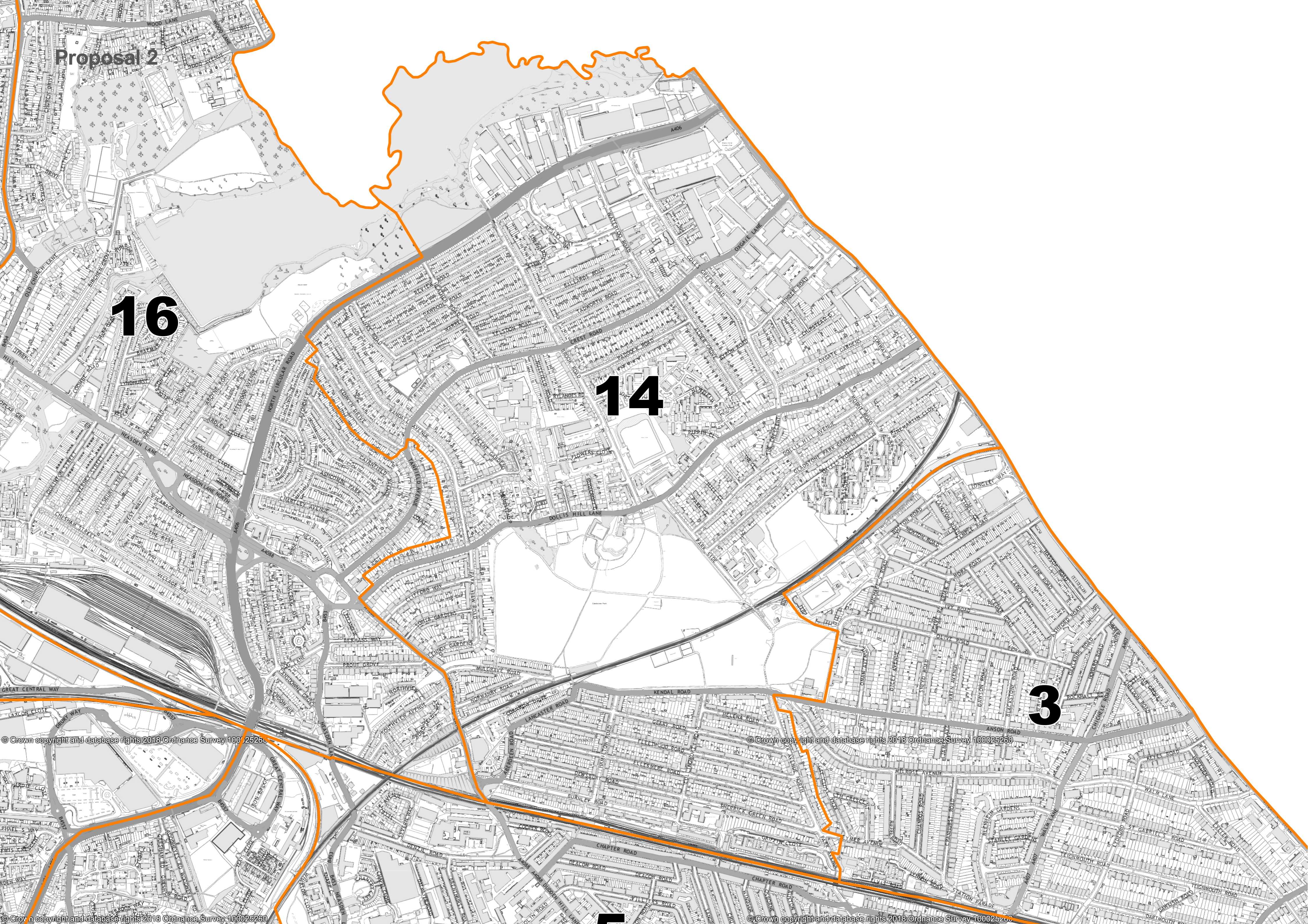


Proposal 2

16

14

3



© Crown copyright and database rights 2018 Ordnance Survey 100025260

© Crown copyright and database rights 2018 Ordnance Survey 100025260

© Crown copyright and database rights 2018 Ordnance Survey 100025260

© Crown copyright and database rights 2018 Ordnance Survey 100025260

Proposal 2

15

Proposal 2

17

16

14

12

© Crown copyright and database rights 2018 Ordnance Survey 100025260

© Crown copyright and database rights 2018 Ordnance Survey 100025260

© Crown copyright and database rights 2018 Ordnance Survey 100025260

© Crown copyright and database rights 2018 Ordnance Survey 100025260

Proposal 2

19

17

16

© Crown copyright and database rights 2018 Ordnance Survey 100025260

© Crown copyright and database rights 2018 Ordnance Survey 100025260

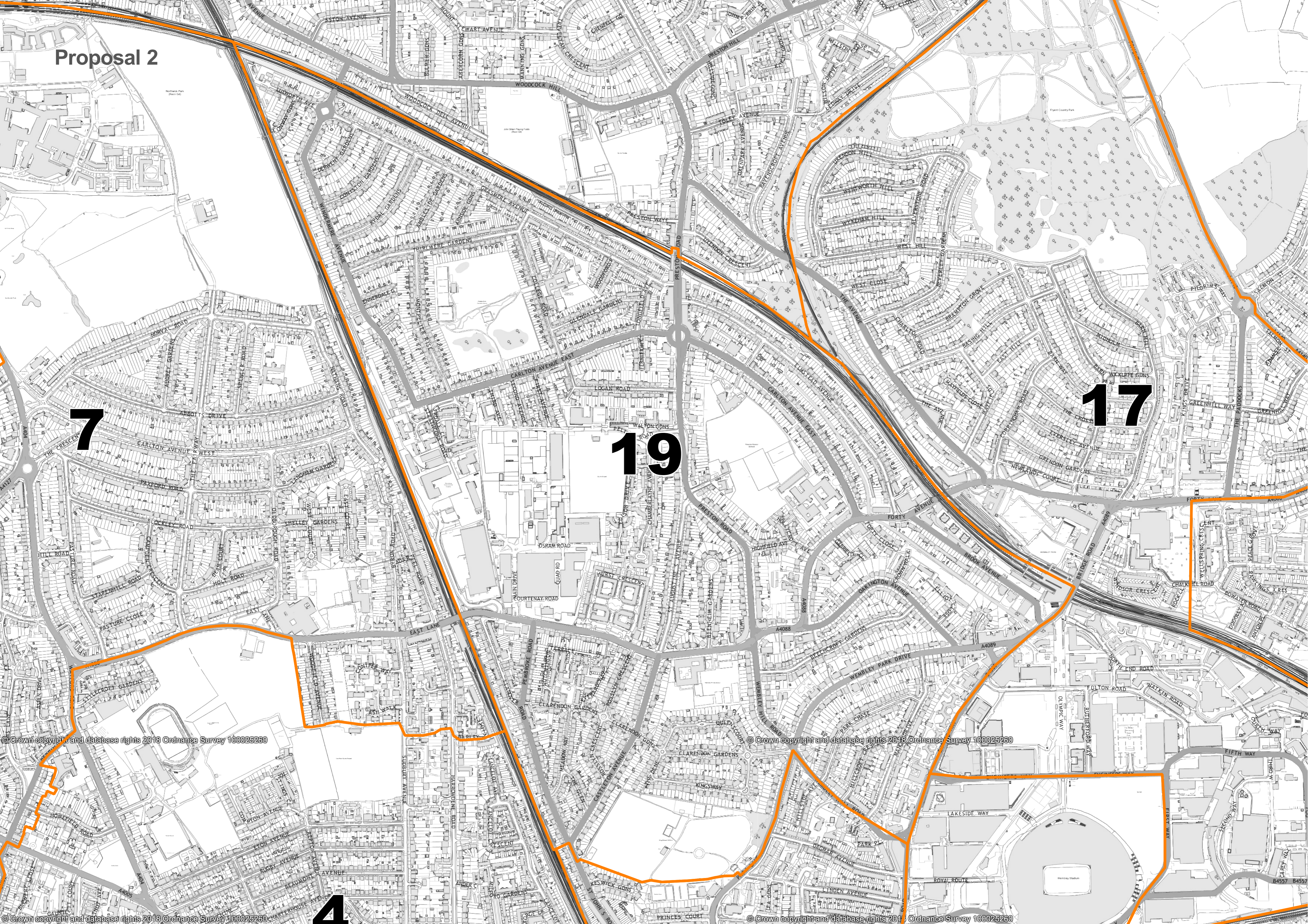
© Crown copyright and database rights 2018 Ordnance Survey 100025260

© Crown copyright and database rights 2018 Ordnance Survey 100025260

Proposal 2

18

Proposal 2



© Crown copyright and database rights 2018 Ordnance Survey 100025260

© Crown copyright and database rights 2018 Ordnance Survey 100025260

© Crown copyright and database rights 2018 Ordnance Survey 100025260

© Crown copyright and database rights 2018 Ordnance Survey 100025260

Proposal 2

20

5

6

15